




REPUBLIC OF UGANDA

NATIONAL POPULATION AND HOUSING CENSUS 2024

COMMUNITY (LC1) QUESTIONNAIRE



COMMUNITY Number:

SECTION A: IDENTIFICATION PARTICULARS

IDENTIFIER	NAME/DETAIL				CODE	
A1. SUB REGION						
A.2. DISTRICT/CITY						
A3. COUNTY/MUNICIPALITY						
A4.SUBCOUNTY/DIVISION/TOWN COUNCIL						
A.5. Parish/Ward						
A.6. LC1/Village/Cell						
A.7. Rural/Urban (Urban =1; Rural =2)						
A.12.Interviewer Name/Code	Name					
A.13.Parish Supervisor Name/Code	Name					
A.14. Start Time	<i>Hh</i>	<i>hh</i>	<i>mm</i>	<i>Mm</i>		

Uganda Bureau of Statistics, P.O. Box 7186, Kampala, UGANDA. Tel: +256-414-706000. Fax: +256-414237553. Email: ubos@ubos.org Website:www.ubos.org



REPUBLIC OF UGANDA



NATIONAL POPULATION AND HOUSING CENSUS 2024 COMMUNITY (LC1) QUESTIONNAIRE

Community Number:

SECTION 2A: AVAILABILITY OF FINANCIAL INSTITUTIONS/SERVICES WITHIN THE LC1

Sr. No	Type of financial institutions	Are there any [Type of financial institutions] available in your LC1 1= Yes 2=No >> NEXT FINANCIAL INSTITUTION	Name of the [financial institution] WRITE THE NAME OF THE INSTITUTION	What is the SACCO type? 1=Emyooga 2=PDM 6=Others	Does the SACCO have fixed location? 1= Yes 2=No	Is the SACCO registered with the Registrar of Cooperatives? 1= Yes 2=No >>FS9	If yes, what is the registration number?	Is the SACCO registered with URSB or URA? 1= Yes 2=No	What is the number of registered members	Is the SACCO active or inactive? 1= Yes 2=No	GPS Location
(FS1)	(FS2)	(FS3)	(FS4)	(FS5)	(FS6)	(FS7)	(FS8)	(FS9)	(FS10)	(FS11)	(FS12)
1	Money Lenders										
2	Mobile Money Agents										
3	Banking Agents										
4	Commercial Banks										
5	Villages Savings and Loan Associations										
6	Microfinance Institutions (MFIs)										
7	Deposit taking Institutions										
8	SACCO										



REPUBLIC OF UGANDA



NATIONAL POPULATION AND HOUSING CENSUS 2024 COMMUNITY (LC1) QUESTIONNAIRE

Community Number:

SECTION 2B1: AVAILABILITY OF PRE-PRIMARY EDUCATION INSTITUTION WITHIN LC1

FOCUS GROUP			KEY INFORMANT									
Are there Pre-primary education institutions available in your LC1? 1= Yes 2=No >> SECTION 2B2	Sr. No. of the education institution	Name of the pre-primary education institution <i>WRITE THE NAME OF THE INSTITUTION</i>	What is the founding body of the education institution? 1=Government 2=Private 3=Non-Government Organizations (NGOs) 4=Religious 5=Community	What is the Number of pupils/students (male, female, total) enrolled as of march 2024)			What is the Number of teachers (male, female, total) as of march 2024)			Is the school registered? 1= Yes 2=No >>(EPP11)	What is the Education Management Information System (EMIS) Number?	GPS coordinates
(EPP1)	(EPP2)	(EPP3)	(EPP4)	(EPP5M)	(EPP5F)	(EPP5T)	(EPP6M)	(EPP6F)	(EPP6T)	(EPP7)	(EPP8)	(EPP11)
	1											
	2											

SECTION 2B2: AVAILABILITY OF PRIMARY EDUCATION INSTITUTION WITHIN LC1

FOCUS GROUP			KEY INFORMANT									
Are there primary education institutions available in your LC1? 1= Yes 2=No >> NEXT SECTION	Sr. No. of the education institution	Name of the primary education institution <i>WRITE THE NAME OF THE INSTITUTION</i>	What is the founding body of the education institution? 1=Government 2=Private 3=Non-Government Organizations (NGOs) 4=Religious 5=Community	What is the Number of pupils/students (male, female, total) as of 2024)			What is the Number of teachers (male, female, total) as of 2024)			Is the school registered? 1= Yes 2=No >>(EP11)	What is the Education Management Information System (EMIS) Number?	GPS coordinates
(EP1)	(EP2)	(EP3)	(EP4)	(EP5M)	(EP5F)	(EP5T)	(EP6M)	(EP6F)	(EP6T)	(EP7)	(EP8)	(EP11)
	1											
	2											



REPUBLIC OF UGANDA



NATIONAL POPULATION AND HOUSING CENSUS 2024 COMMUNITY (LC1) QUESTIONNAIRE

Community Number:

SECTION 2B3: AVAILABILITY OF SECONDARY EDUCATION INSTITUTION WITHIN LC1

FOCUS GROUP			KEY INFORMANT									
Are there secondary education institutions available in your LC1? 1= Yes 2=No >> NEXT SECTION	Sr. No. of the education institution	Name of the secondary education institution <i>WRITE THE NAME OF THE INSTITUTION</i>	What is the founding body of the education institution? 1=Government 2=Private 3=Non-Government Organizations (NGOs) 4=Religious 5=Community	What is the Number of pupils/students (male, female, total) as of 2024?			What is the Number of teachers (male, female, total) as of 2024?			Is the school registered? 1= Yes 2=No >>(ES11)	What is the Education Management Information System (EMIS) Number?	GPS coordinates
(ES1)	(ES2)	(ES3)	(ES4)	(ES5M)	(ES5F)	(ES5T)	(ES6M)	(ES6F)	(ES6T)	(ES7)	(ES8)	(ES11)
	1											
	2											

SECTION 2B4: AVAILABILITY OF BUSINESS TECHNICAL VOCATIONAL EDUCATION TRAINING INSTITUTION WITHIN LC1

FOCUS GROUP			KEY INFORMANT									
Are there Business Technical Vocational Education Training education institutions available in your LC1? 1= Yes 2=No >> NEXT SECTION	Sr. No. of the education institution	Name of the Business Technical Vocational Education Training institution <i>WRITE THE NAME OF THE INSTITUTION</i>	What is the founding body of the education institution? 1=Government 2=Private 3=Non-Government Organizations (NGOs) 4=Religious 5=Community	What is the Number of pupils/students (male, female, total) as of 2024?			What is the Number of teachers (male, female, total) as of 2024?			Is the school registered? 1= Yes 2=No >>(EB11)	What is the Education Management Information System (EMIS) Number?	GPS coordinates
(EB1)	(EB2)	(EB3)	(EB4)	(EB5M)	(EB5F)	(EB5T)	(EB6M)	(EB6F)	(EB6T)	(EB7)	(EB8)	(EB11)
	1											
	2											



REPUBLIC OF UGANDA



NATIONAL POPULATION AND HOUSING CENSUS 2024 COMMUNITY (LC1) QUESTIONNAIRE

Community Number:

SECTION 2C1: AVAILABILITY OF HOSPITALS WITHIN LC1


FOCUS GROUP			KEY INFORMANT				
Is there a hospital available in your LC1? 1= Yes 2=No >> NEXT SECTION	Sr. No of hospitals	Please give me the names of the hospitals that exist in this LC1 WRITE THE NAME OF THE FACILITY	Who owns the health facility? 1=Government 2=Private 3=NGO 4=Religious Organization 5=Community	Is the health facility registered? 1= Yes 2=No >> HH9	What is the Health Management Information System (HMIS) number? WRITE THE (HMIS) NUMBER	What is the number of Workers / Employees (Total Number)	GPS coordinates
(HH1)	(HH2)	(HH3)	(HH4)	(HH6)	((HH7)	(HH9)	(HH10)
	1						
	2						

SECTION 2C2: AVAILABILITY HEALTH CENTRE IV WITHIN LC1

FOCUS GROUP			KEY INFORMANT				
Is there a Health Centre IV available in your LC1? 1= Yes 2=No >> NEXT SECTION	Sr. No of Health Centre IV	Please give me the names of the Health Centre IV that exist in this LC1 WRITE THE NAME OF THE FACILITY	Who owns the health facility? 1=Government 2=Private 3=NGO 4=Religious Organization 5=Community	Is the health facility registered? 1= Yes 2=No >> HHC49	What is the Health Management Information System (HMIS) number? WRITE THE (HMIS) NUMBER	What is the number of Workers / Employees (Total Number)	GPS coordinates
(HHC41)	HHC42)	(HHC43)	(HHC44)	(HHC46)	(HHC47)	(HHC49)	(HHC50)
	1						
	2						



REPUBLIC OF UGANDA



NATIONAL POPULATION AND HOUSING CENSUS 2024 COMMUNITY (LC1) QUESTIONNAIRE

Community Number:

SECTION 2C3: AVAILABILITY HEALTH CENTRE III WITHIN LC1


FOCUS GROUP			KEY INFORMANT				
Is there a Health Centre III available in your LC1? 1= Yes 2=No >> NEXT SECTION	Sr. No of Health Centre III	Please give me the names of the Health Centre III that exist in this LC1 WRITE THE NAME OF THE FACILITY	Who owns the health facility? 1=Government 2=Private 3=NGO 4=Religious Organization 5=Community	Is the health facility registered? 1= Yes 2=No >> HHC39	What is the Health Management Information System (HMIS) number? WRITE THE (HMIS) NUMBER	What is the number of Workers / Employees (Total Number)	GPS coordinates
(HHC31)	HHC32)	(HHC33)	(HHC34)	(HHC36)	(HHC37)	(HHC39)	(HHC40)
	1						
	2						

SECTION 2C4: AVAILABILITY HEALTH CENTRE II WITHIN LC1

FOCUS GROUP			KEY INFORMANT				
Is there a Health Centre II available in your LC1? 1= Yes 2=No >> NEXT SECTION	Sr. No of Health Centre II	Please give me the names of the Health Centre II that exist in this LC1 WRITE THE NAME OF THE FACILITY	Who owns the health facility? 1=Government 2=Private 3=NGO 4=Religious Organization 5=Community	Is the health facility registered? 1= Yes 2=No >> HHC29	What is the Health Management Information System (HMIS) number? WRITE THE (HMIS) NUMBER	What is the number of Workers / Employees (Total Number)	GPS coordinates
(HHC21)	HHC22)	(HHC23)	(HHC24)	(HHC26)	(HHC27)	(HHC29)	(HHC30)
	1						
	2						



REPUBLIC OF UGANDA



NATIONAL POPULATION AND HOUSING CENSUS 2024 COMMUNITY (LC1) QUESTIONNAIRE

Community Number:

SECTION 2C6: AVAILABILITY PHARMACY WITHIN LC1

FOCUS GROUP			KEY INFORMANT				
Is there a pharmacy available in your LC1? 1= Yes 2=No >> NEXT SECTION	Sr. No of pharmacy	Please give me the names of the pharmacy that exist in this LC1 WRITE THE NAME OF THE FACILITY	Who owns the health facility? 1=Government 2=Private 3=NGO 4=Religious Organization 5=Community	Is the health facility registered? 1= Yes 2=No >> HP9	What is the Health Management Information System (HMIS) number? WRITE THE (HMIS) NUMBER	What is the number of Workers / Employees (Total Number)	GPS coordinates
(HP1)	(HP2)	(HP3)	(HP4)	(HP6)	((HP7)	(HP9)	(HP10)
	1						
	2						

SECTION 2C7: AVAILABILITY CLINIC WITHIN LC1

FOCUS GROUP			KEY INFORMANT				
Is there a clinic available in your LC1? 1= Yes 2=No >> NEXT SECTION	Sr. No of clinic	Please give me the names of the clinics that exist in this LC1 WRITE THE NAME OF THE FACILITY	Who owns the health facility? 1=Government 2=Private 3=NGO 4=Religious Organization 5=Community	Is the health facility registered? 1= Yes 2=No >> HC9	What is the Health Management Information System (HMIS) number? WRITE THE (HMIS) NUMBER	What is the number of Workers / Employees (Total Number)	GPS coordinates
(HC1)	(HC2)	(HC3)	(HC4)	(HC6)	(HC7)	(HC9)	(HC10)
	1						
	2						



REPUBLIC OF UGANDA



NATIONAL POPULATION AND HOUSING CENSUS 2024 COMMUNITY (LC1) QUESTIONNAIRE

Community Number:

SECTION 2C8: AVAILABILITY DRUG SHOP WITHIN LC1

FOCUS GROUP			KEY INFORMANT				
Is there a drug shop available in your LC1? 1= Yes 2=No >> NEXT SECTION	Sr. No of drug shop	Please give me the names of the drug shops that exist in this LC1 WRITE THE NAME OF THE FACILITY	Who owns the health facility? 1=Government 2=Private 3=NGO 4=Religious Organization 5=Community	Is the health facility registered? 1= Yes 2=No >> DS9	What is the Health Management Information System (HMIS) number? WRITE THE (HMIS) NUMBER	What is the number of Workers / Employees (Total Number)	GPS coordinates
(DS1)	(DS2)	(DS3)	(DS4)	(DS6)	(DS7)	(DS9)	(DS10)
	1						
	2						

SECTION 2C9: AVAILABILITY MEDICAL LABORATORY WITHIN LC1

FOCUS GROUP			KEY INFORMANT				
Is there a medical laboratory available in your LC1? 1= Yes 2=No >> NEXT SECTION	Sr. No of medical laboratories	Please give me the names of the medical laboratories that exist in this LC1 WRITE THE NAME OF THE FACILITY	Who owns the health facility? 1=Government 2=Private 3=NGO 4=Religious Organization 5=Community	Is the health facility registered? 1= Yes 2=No >> ML9	What is the Health Management Information System (HMIS) number? WRITE THE (HMIS) NUMBER	What is the number of Workers / Employees (Total Number)	GPS coordinates
(ML1)	(ML2)	(ML3)	(ML4)	(ML6)	(ML7)	(ML9)	(ML19)
	1						
	2						
	3						



REPUBLIC OF UGANDA



NATIONAL POPULATION AND HOUSING CENSUS 2024 COMMUNITY (LC1) QUESTIONNAIRE

Community Number:

SECTION 2D: AVAILABILITY OF MANUFACTURING ESTABLISHMENTS (FACTORIES) WITHIN LC1

FOCUS GROUP			KEY INFORMANT				
Is there any manufacturing establishments within your LC1? 1= Yes 2=No >> NEXT SECTION	Sr No.	Please give me the names of the Manufacturing establishments that exist in this LC1	Describe the main activity	What is the MAIN activity of your establishment REFER TO THE CODE LIST	What is the legal ownership of this establishment? 1=Sole Proprietorship 2=Partnership 3=Private Limited Company 4=Public Limited Company 5=Statutory Corporation 6=Parastatal 7=Co-operative 8=Joint: (Government-Private; Government-Statutory Corporation; Statutory-Private) 9=Religious organization	What is the number of Workers / Employees (Total Number)	GPS coordinates
(ME0)	(ME1)	(ME2)	(ME3)	(ME4)	(ME5)	(ME6)	(ME7)
	1						
	2						

SECTION 2E: AVAILABILITY OF SERVICE ESTABLISHMENTS WITHIN LC1

FOCUS GROUP			KEY INFORMANT				
Is there any services establishment within your LC1? 1= Yes 2=No >> NEXT SECTION	Ser. No.	Please give me the name of the Service establishments (hotels, shops, garages, markets, recreations etc.) that exist in this LC1	Describe the main activity	What is the MAIN activity of your establishment? REFER TO THE CODE LIST	What is the legal ownership of this establishment? 1=Sole Proprietorship 2=Partnership 3=Private Limited Company 4=Public Limited Company 5=Statutory Corporation 6=Parastatal 7=Co-operative 8=Joint: (Government-Private; Government-Statutory Corporation; Statutory-Private) 9=Religious organization	What is the number of Workers / Employees (Total Number)	GPS coordinates
(SE0)	(SE1)	(SE2)	(SE3)	(SE4)	(SE5)	(SE6)	(SE7)
	1						
	2						



REPUBLIC OF UGANDA



NATIONAL POPULATION AND HOUSING CENSUS 2024 COMMUNITY (LC1) QUESTIONNAIRE

Community Number:

SECTION 2F: AVAILABILITY OF TYPES OF ROADS WITHIN LC1

Sr. No	Type of road	Is [Type of road] available in your LC1
		1= Yes 2=No
(RT1)	(RT2)	(RT3)
1	National (Tarmac)	
2	National (Murrum)	
3	Community Road (Feeder)	
4	District (Tarmac)	
5	District (Murrum)	
6	Urban Road	

SECTION 3A: WATER FOR AGRICULTURAL PRODUCTION (WFAP)

Which operational communal sources of Water for Agricultural Production exist in your community?
1=Yes
2=No


A= Direct rain in season
B= Dam
C= Valley tank
D= Farm pond
E= Fish pond
F= Shallow well
G= Borehole
H= Protected Spring

I= Streams
J= Small River
K= Wetland
L= Lake
M= Rain harvesting tank
N= Rock catchment rainwater harvesting
Z=Other (Specify).....

WFAPA	WFAPB	WFAPC	WFAPD	WFAPE	WFAPF	WFAPG	WFAPH	WFAPI	WFAPJ	WFAPK	WFAPL	WFAPM	WFAPN	WFAPZ



REPUBLIC OF UGANDA



NATIONAL POPULATION AND HOUSING CENSUS 2024 COMMUNITY (LC1) QUESTIONNAIRE

Community Number:

SECTION 3B1: CLIMATE CHANGE KNOWLEDGE

Does this community have any knowledge about Climate Change? 1= Yes 2=No	How does the current climate differ from that of over past 10 years? 1= Temperature Increases 2= Temperature decreases 3=Rain Increases 4=Rain decreases 5=Change in rain seasons 6=No change	Does the community have a Disaster Management Committee? 1= Yes 2=No	Do you have in place a local disease surveillance system? 1= Yes 2=No	Are there multi-hazard early warning systems that ease information sharing in the community? 1= Yes 2=No
CT1	CT2	CT3	CT4	CT5

SECTION 3B2: TYPE OF DISASTER

Ser. No	Type of disaster	Did you experience [Disasters] in the last 12 Months 1=Yes 2=No>>NEXT DISASTER TYPE	How many times did they occur in the last 12 months?	Number of people displaced due to the disaster in the last 12 months?	Number of people that died due to the disaster in the last 12 months?
(DT1)	(DT2)	(DT3)	(DT4)	(DT5)	(DT6)
1	Crop pest infestation				
2	Livestock parasites and disease				
3	Floods				
4	Drought				
5	Famine				
6	Disease outbreak				
7	Land slides				
8	Hail/Wind storm				
9	Soil erosion				
10	Fire				
12	Lightning				
13	Conflict				



REPUBLIC OF UGANDA



NATIONAL POPULATION AND HOUSING CENSUS 2024 COMMUNITY (LC1) QUESTIONNAIRE

Community Number:

SECTION 3B3: TYPE OF EFFECT

	Type of effect	Did these disasters lead to(.....) in the last 12 months? 1= Yes 2= No
(DET1)	(DET2)	(DET3)
1	Loss of human life	
2	Human Injury	
3	Missing people	
4	Human Displacement	
5	Damage to crops	
6	Loss of livestock	
7	Contamination of water sources	
8	Damage to shelter/housing	
9	Damage to Transport infrastructure	
10	Damage to Education facilities	
11	Damage to Power & Energy Infrastructure	
12	Damage to Water sources & sanitation facilities	
13	Disruption of business	
14	Damage to natural environment	

SECTION 3B4: TYPE OF ENVIRONMENT

Sr. No.	Type of Land Cover	Does this community have [.....] ? 1=Yes 2=No	Has the community experienced encroachment and degradation of [.....]? 1= Yes 2= No	What is the level of encroachment and degradation? 1= Low 2=Moderate 3=Severe
(ET1)	(ET2)	(ET3)	(ET4)	(ET5)
1	Wetlands			
2	Natural Forest/woodlands			
3	Natural water bodies			



REPUBLIC OF UGANDA



NATIONAL POPULATION AND HOUSING CENSUS 2024 COMMUNITY (LC1) QUESTIONNAIRE

Community Number:

SECTION 3B5: TYPE OF TOPOGRAPHY

Sr. No.	Type of Topography	What is the type of topography exist in the community? 1=Yes 2=No
(TT1)	(TT2)	(TT3)
1	Flat land	
2	Hilly	
3	Mountainous	
4	Valley	
5	Flood plain	
6	Marshy/Swampy	

SECTION 4A: CHALLENGES TO AGRICULTURE PRODUCTION

Ser. No.	Challenges to Agriculture production	Is [...] a challenge in crop production? 1=Yes 2=No
(AC1)	(AC2)	(AC3)
1	Insufficient agricultural land	
2	Rural-urban migration	
3	Lack of improved or certified seed	
4	Insufficient rainfall	
5	Soil degradation	
6	Crop diseases	
7	Deforestation	
8	Straying animals	
9	Damage predators (rats, birds, termites, worms, etc.)	
10	Insufficient manpower	
11	Insect infestation	
12	Land conflict	
13	Theft of crops	



REPUBLIC OF UGANDA



NATIONAL POPULATION AND HOUSING CENSUS 2024 COMMUNITY (LC1) QUESTIONNAIRE

Community Number:

SECTION 4B: CHALLENGES TO LIVESTOCK PRODUCTION

Ser. No.	Challenges in livestock production	Is [...] a challenge in crop production? 1=Yes 2=No
(LC1)	(LC2)	(LC3)
1	Pests of animals	
2	Epizooties(widespread disease in animals)	
3	Theft of animals	
4	Lack of pasture	
5	Conflicts with crop farmers	
6	Land Conflict	

SECTION 4C: FACTORS AFFECTING THE MOVEMENT/MARKETING OF AGRICULTURAL PRODUCE

Ser. No.	Factors affecting the movement/marketing of agricultural produce	Is [...] affecting the movement/marketing of agricultural produce 1=Yes 2=No
(MAP1)	(MAP2)	(MAP3)
1	Bad roads	
2	Lack of means of transportation	
3	Lack of ready market	
4	Bad weather	



REPUBLIC OF UGANDA



NATIONAL POPULATION AND HOUSING CENSUS 2024 COMMUNITY (LC1) QUESTIONNAIRE

Community Number:

SECTION 4D: COMMUNITY VIOLENCE

Ser. No.	Forms of violence/crimes/Harmful practices	Which of the following forms of violence/crimes/Harmful practices have been commonly experienced in this community in the last 12 months? <i>(if yes state the number, otherwise capture 0)</i> 1=Yes 2=No
(CM1)	(CM2)	(CM3)
1	Rape	
2	Domestic violence	
3	Child battering/neglect	
4	Thefts/burglary/robbery	
5	Murder	
6	Land evictions/grabbing	
7	Cattle rustling	
8	Female Genital Mutilation	
9	Child Sacrifice	
10	Adult Sacrifice	
11	Disappearance of LC1 Residences	
12	Child Marriages in the LC1	



REPUBLIC OF UGANDA



NATIONAL POPULATION AND HOUSING CENSUS 2024 COMMUNITY (LC1) QUESTIONNAIRE

Community Number:

SECTION5: SOCIAL ECONOMIC GROUPS

Ser. No.	Type of the member- based organization	Does [Type of the member- based organization] exist in the community? 1=Yes 2=No >> NEXT ORGANISATION	Name of the member-based organization (Group)
(SEG1)	(SEG2)	(SEG3)	(SEG4)
1	PDM Enterprise Group		
2	Emyooga Association		
3	Cooperative		
4	Farmer's Group		
5	Livestock Association		
6	Women's Group		
7	Business Associations		
8	Youth Group		
9	Cultural Group		
10	Music, Dance and Drama		



REPUBLIC OF UGANDA




NATIONAL POPULATION AND HOUSING CENSUS 2024 COMMUNITY (LC1) QUESTIONNAIRE

Community Number:

CODE LIST

Institution type	
30	Hospitals, Polyclinics, Clinics, Health posts, Health centres,
	Maternity homes, Infirmary/Sick bay
31	Remand homes, Police/Immigration/Military cells
32	Divine healers, prayer camps

Grade Completed (P42 and P44)	
4	never been to school
05	Never completed nursery/primary one
07	Baby class
08	Middle class
09	Upper class
11	P1
12	P2
13	P3
14	P4
15	P5
16	P6
17	P7
21	J1-J3
31	S1
32	S2
33	S3
34	S4
35	S5
36	S6
41	Professional Certificate
42	Diploma
43	First Degree
44	Post Graduate Certificate
45	Post Graduate Diploma
46	Masters Degree
47	Phd
96	Other



REPUBLIC OF UGANDA

NATIONAL POPULATION AND HOUSING CENSUS 2024 COMMUNITY (LC1) QUESTIONNAIRE

Community Number:

DISTRICTS (P18 and P21)

Central		Eastern		Northern		Western	
101	Kalangala	201	Bugiri	301	Adjumani	401	Bundibugyo
102	Kampala	202	Busia	302	Apac	402	Bushenyi
103	Kiboga	203	Iganga	303	Arua	403	Hoima
104	Luwero	204	Jinja	304	Gulu	404	Kabale
105	Masaka	205	Kamuli	305	Kitgum	405	Kabarole
106	Mpigi	206	Kapchorwa	306	Kotido	406	Kasese
107	Mubende	207	Katakwi	307	Lira	407	Kibaale
108	Mukono	208	Kumi	308	Moroto	408	Kisoro
109	Nakasongola	209	Mbale	309	Moyo	409	Masindi
110	Rakai	210	Pallisa	310	Nebbi	410	Mbarara
111	Ssembabule	211	Soroti	311	Nakapiripirit	411	Ntungamo
112	Kayunga	212	Tororo	312	Pader	412	Rukungiri
113	Wakiso	213	Kaberamaido	313	Yumbe	413	Kamwenge
114	Lyantonde	214	Mayuge	314	Abim	414	Kanungu
115	Mityana	215	Sironko	315	Amolatar	415	Kyenjojo
116	Nakaseke	216	Amuria	316	Amuru	416	Buliisa
117	Buikwe	217	Budaka	317	Dokolo	417	Ibanda
118	Bukomansimbi	218	Bududa	318	Kaabong	418	Isingiro
119	Butambala	219	Bukedea	319	Koboko	419	Kiruhura
120	Buvuma	220	Bukwo	320	Maracha	420	Buhweju
121	Gomba	221	Butaleja	321	Oyam	421	Kiryandongo
122	Kalungu	222	Kaliro	322	Agago	422	Kyegegwa
123	Kyankwanzi	223	Manafwa	323	Alebtong	423	Mitooma
124	Lwengo	224	Namutumba	324	Amudat	424	Ntoroko
125	Kyotera	225	Bulambuli	325	Kole	425	Rubirizi
126	Kassanda	226	Buyende	326	Lamwo	426	Sheema
127	Masaka City	227	Kibuku	327	Napak	427	Kagadi
		228	Kween	328	Nwoya	428	Kakumiro
		229	Luuka	329	Otuke	429	Rubanda
		230	Namayingo	330	Zombo	430	Rukiga
		231	Ngora	331	Omoro	431	Bunyangabu
		232	Serere	332	Pakwach	432	Kikuube
		233	Butebo	333	Kwania	433	Kazo
		234	Namisindwa	334	Nabilatuk	434	Kitagwenda
		235	Bugweri	335	Karenga	435	Rwampara
		236	Kapelebyong	336	Madi Okollo	436	Fort Portal City
		237	Kalaki	337	Obongi	437	Mbarara City
		238	Jinja City	338	Arua City	438	Hoima City
		239	Mbale City	339	Gulu City		
		240	Soroti City	340	Terego		
				341	Lira City		